PLAN CADASTRAL AL INTRAVILANULUI

Comuna Poienarii Burchii, Sat Pioreşti, Judet Prahova

Sector cadastral 35

Scara 1:1000

Sistem de proiectie: STEREO 70

Plansa 1

Spre publicare

Schema de dispunere a sectoarelor

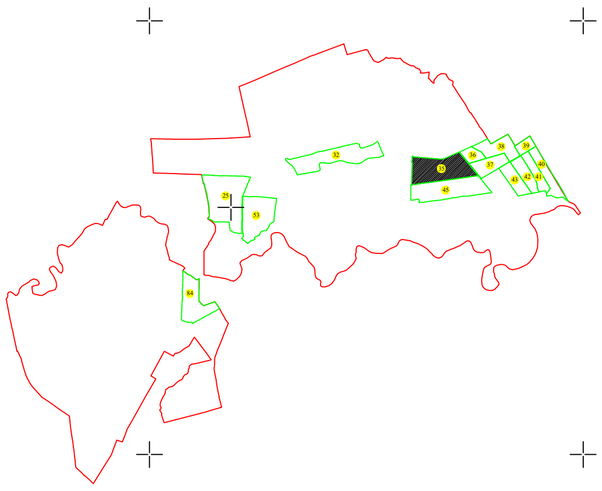

Schema de dispunere a planselor

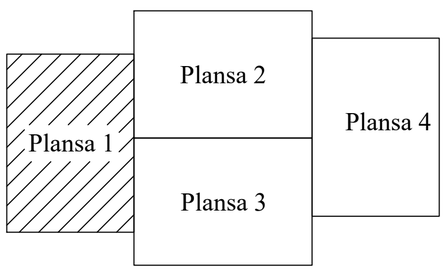

Legenda

	- limita UAT
	- limita intravilan
	- limita sector cadastral
	- limita tarla
	- limita imobil
	- constructii
	- drum
93	- nr.postal
1	- cod constructie
331	- ID imobil
6	- nr. sector cadastral

Semnat electronic de catre
Ing. Mihai-Alexandru Hruza
conform imputernicirii
nr.82/13.05.2022

Data 02.05.2023

Mihai-Alexandru Hruza

Digitally signed by Mihai-Alexandru Hruza
DN: cn=Mihai-Alexandru Hruza, sn=Hruza, givenName=Mihai-Alexandru, c=RO, serialNumber=HMA11, o=TOPO H.A.N.S. IMPEX SRL, 2.5.4.97=RO3823176
Date: 2023.05.09 08:51:06 +03'00'



PLAN CADASTRAL
AL INTRAVILANULUI

Comuna Poienarii Burchii, Sat Pioreşti, Judet Prahova

Sector cadastral 35

Scara 1:1000

Sistem de proiectie: STEREO 70

Plansa 2

Spre publicare

Schema de dispunere a sectoarelor

Schema de dispunere a planselor

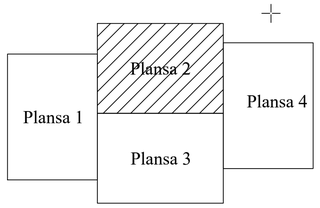

Legenda

- limita UAT
- limita intravilan
- limita sector cadastral
- limita tarla
- limita imobil
- constructii
- drum
- 93 - nr.postal
- 1 - cod constructie
- 331 - ID imobil
- 6 - nr. sector cadastral

Semnat electronic de catre
Ing. Mihai-Alexandru Hruza
conform imputernicirii
nr.82/13.05.2022

Data 02.05.2023

Se racordează cu Planşa 1.

Se racordează cu Planşa 4.

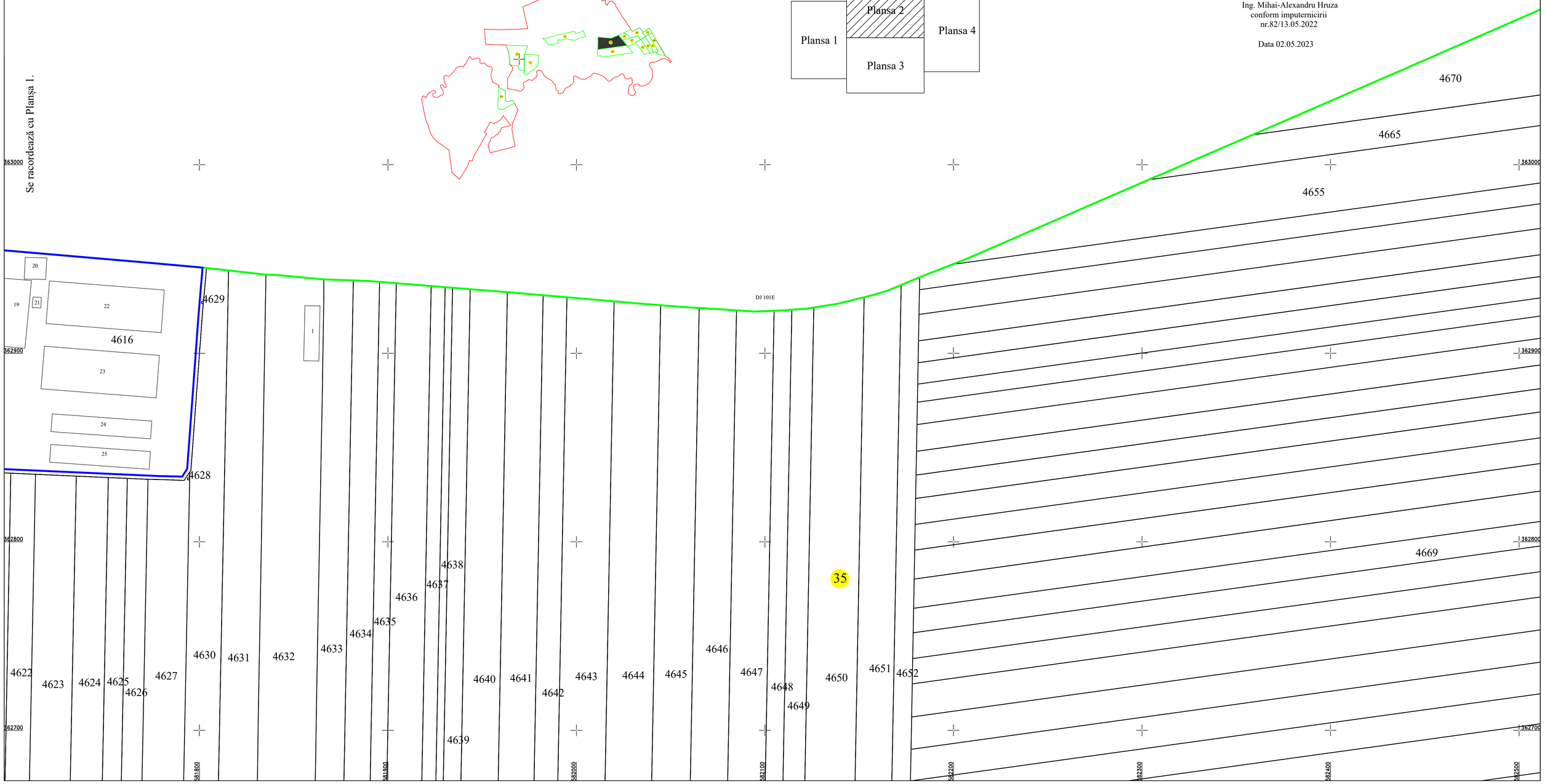

4622 4623 4624 4625 4626 4627 4630 4631 4632 4633 4634 4635 4636 4637 4638 4639 4640 4641 4642 4643 4644 4645 4646 4647 4648 4649 4650 4651 4652 4676 4677 4678 4679 4680 4681 4683 4684 4685 4686 4687 4688 4689 4692 4690 4691

35

DE 82

N V E S

Se racordează cu Planșa 1.

Se racordează cu Planșa 4.

PLAN CADASTRAL AL INTRAVILANULUI

Comuna Poienarii Burchii, Sat Pioreşti, Judet Prahova

Sector cadastral 35

Scara 1:1000

Sistem de proiectie: STEREO 70

Plansa 3

Spre publicare

Schema de dispunere a sectoarelor

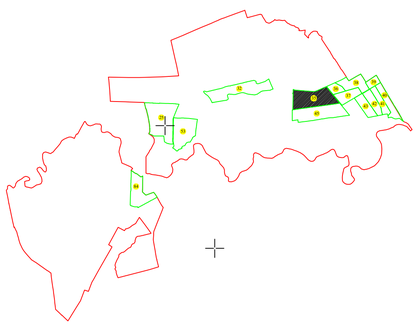

Schema de dispunere a planselor

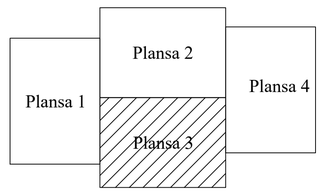

Legenda

	- limita UAT
	- limita intravilan
	- limita sector cadastral
	- limita tarla
	- limita imobil
	- constructii
	- drum
93	- nr.postal
1	- cod constructie
331	- ID imobil
6	- nr. sector cadastral

Semnat electronic de catre
Ing. Mihai-Alexandru Hruza
conform imputernicirii
nr.82/13.05.2022

Data 02.05.2023

362600 362500 362400 362300 362200

581800 581900 582000 582100 582200 582300 582400 582500

Se racordează cu Planșa 2.

PLAN CADASTRAL AL INTRAVILANULUI

Comuna Poienarii Burchii, Sat Pioresti, Judet Prahova

Sector cadastral 35

Scara 1:1000

Sistem de proiectie: STEREO 70

Plansa 4

Spre publicare

Schema de dispunere a sectoarelor

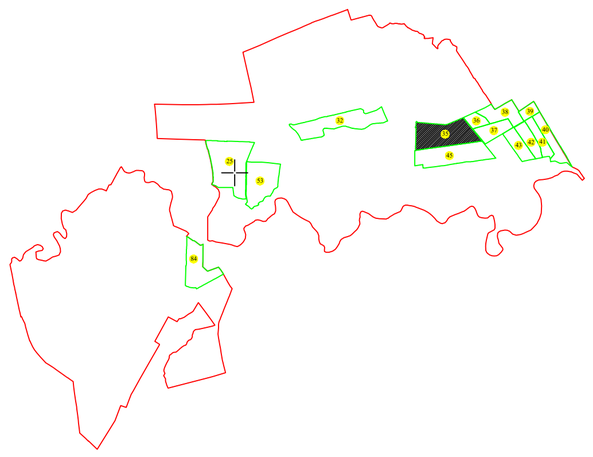

Schema de dispunere a planselor

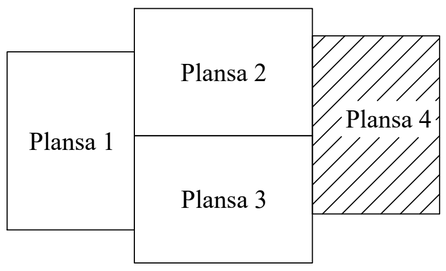

Legenda

- limita UAT
- limita intravilan
- limita sector cadastral
- limita tarla
- limita imobil
- constructii
- drum
- 93 - nr.postal
- 1 - cod constructie
- 331 - ID imobil
- 6 - nr. sector cadastral

Semnat electronic de catre
Ing. Mihai-Alexandru Hruza
conform imputernicirii
nr.82/13.05.2022

Data 02.05.2023

Se racordează cu Planșa 3.