PLAN CADASTRAL
AL EXTRAVILANULUI

Comuna Poienarii Burchii, Judet Prahova

Sector cadastral 40

Scara 1:1000
Sistem de proiectie: STEREO 70

Plansa 1
Spre publicare

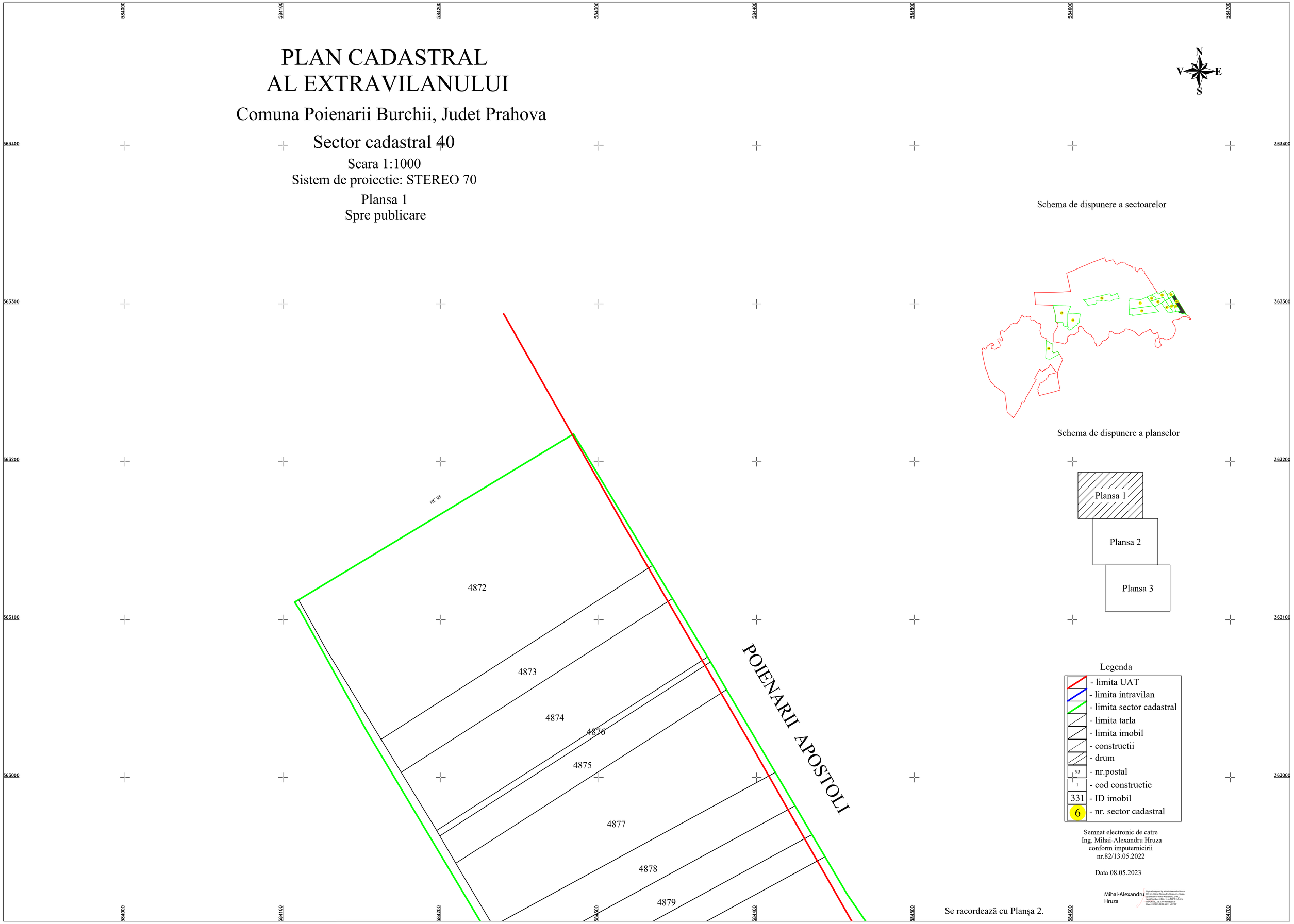

Semnat electronic de catre
Ing. Mihai-Alexandru Hruza
conform imputernicirii
nr.82/13.05.2022

Data 08.05.2023

Mihai-Alexandru Hruza

Digitally signed by Mihai-Alexandru Hruza
DN: cn=Mihai-Alexandru Hruza, sn=Hruza, gn=Mihai-Alexandru, c=RO, serialNumber=MIHAI-1, o=TOPO-X.A.N.S. IMPEX SRL, 2.5.4.97=RO36223176
Date: 2023.05.09 08:56:31 +03'00'

Se racordează cu Planșa 2.

Se racordează cu Planșa 1.

PLAN CADASTRAL AL EXTRAVILANULUI

Comuna Poienarii Burchii, Judet Prahova

Sector cadastral 40

Scara 1:1000

Sistem de proiectie: STEREO 70

Plansa 2

Spre publicare

4880
4882
4883
4884
4885
4886
4887
4888
4889
4890
4891
4892
4893
4894
4895
4897
4898
4899
4881

40

Tarla 33

POIENARII APOSTOLI

Schema de dispunere a sectoarelor

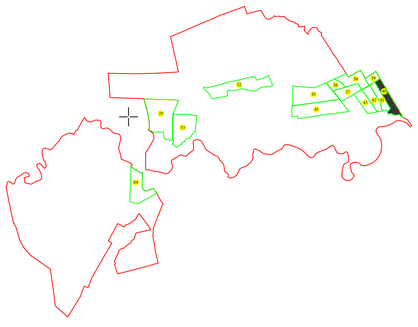

Schema de dispunere a planselor

Plansa 1

Plansa 2

Plansa 3

Legenda

- limita UAT
- limita intravilan
- limita sector cadastral
- limita tarla
- limita imobil
- constructii
- drum
- 93 - nr.postal
- 1 - cod constructie
- 331 - ID imobil
- 6 - nr. sector cadastral

Semnat electronic de catre
Ing. Mihai-Alexandru Hruza
conform imputernicirii
nr.82/13.05.2022

Data 08.05.2023

Se racordează cu Planșa 3.

584200 584300 584400 584500 584600 584700 584800 584900

362800 362700 362600 362500 362400

PLAN CADASTRAL AL EXTRAVILANULUI

Comuna Poienarii Burchii, Judet Prahova

Sector cadastral 40

Scara 1:1000
Sistem de proiectie: STEREO 70

Plansa 3
Spre publicare

Se racordează cu Planșa 2.



Schema de dispunere a sectoarelor

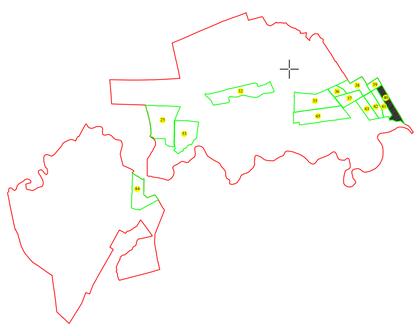

Schema de dispunere a planselor

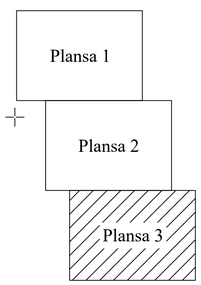

Legenda

- limita UAT
- limita intravilan
- limita sector cadastral
- limita tarla
- limita imobil
- constructii
- drum
- 93 - nr.postal
- 1 - cod constructie
- 331 - ID imobil
- 6 - nr. sector cadastral

Semnat electronic de catre
Ing. Mihai-Alexandru Hruza
conform imputernicirii
nr.82/13.05.2022

Data 08.05.2023